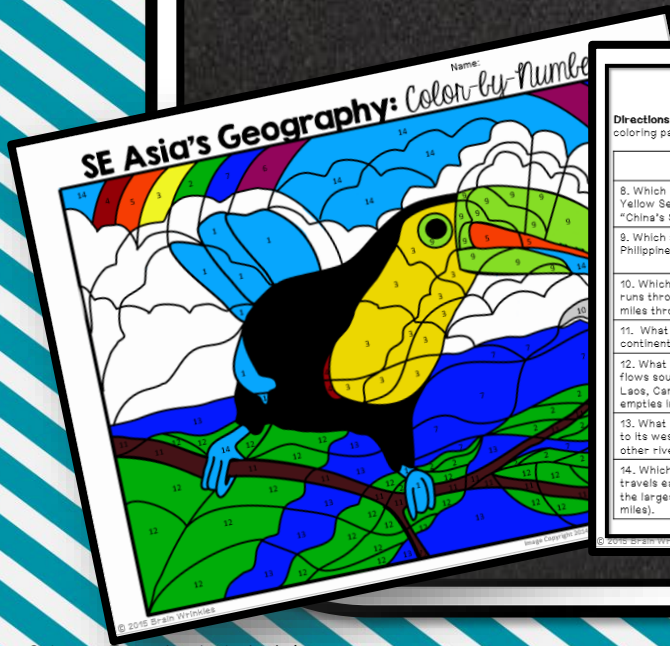


Geography Edition

South & East Asia

Color-by-Number

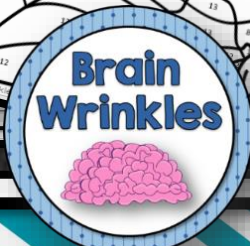



Name: _____

SE Asia's Geography: Color-by-Number

Directions: Circle the correct answer for each of the questions below. Next, find the question number on the coloring page and color every section with that number with the color of your answer choice.

Questions	Answer A	Answer B
8. Which river begins in Tibet and flows east to the Yellow Sea? It's named for yellow silt and nicknamed "China's Sorrow" because of flooding.	Mekong River COLOR RED	Huang He (Yellow River) COLOR BLACK
9. Which sea lies between Vietnam and the Philippines?	Sea of Japan COLOR PURPLE	Yellow Sea COLOR RED
10. Which river begins in the Himalayas in Tibet and runs through India and Pakistan, and flows 2,000 miles through desert to the Arabian Sea?	Yellow River COLOR BROWN	Indus River COLOR GRAY
11. What is the small sea that lies between the Asian continent and Japan?	Sea of Japan COLOR BROWN	South China Sea COLOR RED
12. What river begins in the Tibetan Plateau and flows south through China, Myanmar, Thailand, Laos, Cambodia, and finally Vietnam, where it empties into the South China Sea?	Ganges River COLOR BLUE	Indus River COLOR BROWN
13. What is an "arm" of the Indian Ocean with India to its west and Myanmar to its east (the Ganges & other rivers flow into this bay)?	Bay of Bengal COLOR DARK BLUE	Sea of Japan COLOR RED
14. Which river begins in the Tibetan Plateau and travels east until it reaches the East China Sea? It's the largest and longest river in China (over 3,400 miles).	Ganges River COLOR PURPLE	Yangtze River COLOR LIGHT BLUE



SE Asia's Geography: *Color-by-Number*

Directions: Circle the correct answer for each of the questions below. Next, find the question number on the coloring page and color every section with that number with the color of your answer choice.

Questions	Answer A	Answer B	Answer C
1. What feature juts out of northeastern China in between the Yellow Sea and the Sea of Japan? (It has been divided into two countries since 1948.)	Korean Peninsula COLOR LIGHT BLUE	Iberian Peninsula COLOR BROWN	Gobi Desert COLOR RED
2. What is the world's highest mountain range? (It's located along the northern edge of the Indian subcontinent and forms the southern border of China.)	Atlas Mountains COLOR RED	Himalayan Mountains COLOR DARK GREEN	Ural Mountains COLOR ORANGE
3. What is the name of the desert that lies between two rugged mountain ranges in northwestern China?	Gobi Desert COLOR BLACK	Kalahari Desert COLOR BROWN	Taklimakan Desert COLOR YELLOW
4. What is the body of water that lies between Africa to the west, Asia to the north, Australia to the east, and the Southern Ocean to the south? (It's the 3 rd largest ocean.)	Pacific Ocean COLOR BROWN	Atlantic Ocean COLOR PURPLE	Indian Ocean COLOR RED
5. Which desert stretches across southern Mongolia and northern China and is Asia's largest desert?	Gobi Desert COLOR ORANGE	Atacama Desert COLOR RED	Sahara Desert COLOR BROWN
6. Which river starts in the Himalayas and flows southeast through India and Bangladesh for more than 1,500 miles to the Indian Ocean and is considered sacred to Hindu religion?	Mekong River COLOR ORANGE	Ganges River COLOR PURPLE	Yellow River COLOR BLACK
7. What is the Sea that lies between China and Korea (Huang He empties here)?	Yellow Sea COLOR DARK BLUE	Sea of Japan COLOR RED	Arabian Sea COLOR BROWN

SE Asia's Geography: *Color-by-Number*

Directions: Circle the correct answer for each of the questions below. Next, find the question number on the coloring page and color every section with that number with the color of your answer choice.

Questions	Answer A	Answer B	Answer C
8. Which river begins in Tibet and flows east to the Yellow Sea? It's named for yellow silt and nicknamed "China's Sorrow" because of flooding.	Mekong River COLOR RED	Huang He (Yellow River) COLOR BLACK	Ganges River COLOR BROWN
9. Which sea lies between Vietnam and the Philippines?	Sea of Japan COLOR PURPLE	Yellow Sea COLOR RED	South China Sea COLOR LIGHT GREEN
10. Which river begins in the Himalayas in Tibet and runs through India and Pakistan, and flows 2,000 miles through desert to the Arabian Sea?	Yellow River COLOR BROWN	Indus River COLOR GRAY	Yangtze River COLOR GREEN
11. What is the small sea that lies between the Asian continent and Japan?	Sea of Japan COLOR BROWN	South China Sea COLOR RED	Bay of Bengal COLOR PURPLE
12. What river begins in the Tibetan Plateau and flows south through China, Myanmar, Thailand, Laos, Cambodia, and finally Vietnam, where it empties into the South China Sea?	Ganges River COLOR BLUE	Indus River COLOR BROWN	Mekong River COLOR DARK GREEN
13. What is an "arm" of the Indian Ocean with India to its west and Myanmar to its east (the Ganges & other rivers flow into this bay)?	Bay of Bengal COLOR DARK BLUE	Sea of Japan COLOR RED	South China Sea COLOR PURPLE
14. Which river begins in the Tibetan Plateau and travels east until it reaches the East China Sea? It's the largest and longest river in China (over 3,400 miles).	Ganges River COLOR PURPLE	Yangtze (Chang Jiang) River COLOR LIGHT BLUE	Indus River COLOR BROWN

Name: _____

SE Asia's Geography: *Color-by-Number*

